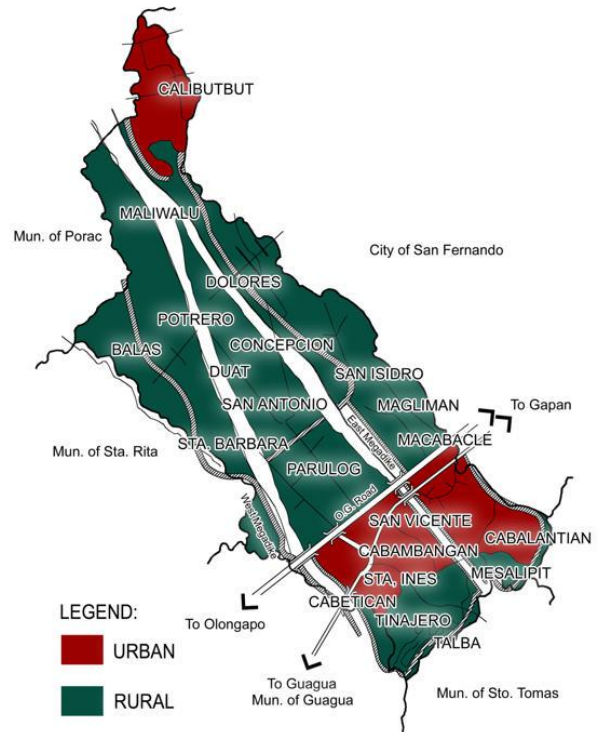


BACOLOR AT A GLANCE

Date Founded: 1576
Founder: Guillermo Manabat
Province: Pampanga
No. of Barangays: 21
Urban Barangays:

- Cabambangan
(Poblacion/Business District)
- Calibutbut
(Industrial Area/Ecozone)
- San Vicente
- Sta. Ines
- Cabalantian
- Cabetican



MAP OF BACOLOR

Income Classification: Third Class

❖ Geographic Location and Physical Characteristics

Villa de Bacolor is located at the heart of Pampanga and is bounded on the north by Porac and Angeles City, six kilometers away in the east by the province's Capital City, San Fernando, west by Sta. Rita and Guagua and south, by Minalin and Sto. Tomas. As to political subdivision, it is part of the Third District of Pampanga Province together with the municipalities of Arayat, Mexico, Sta. Ana and the City of San Fernando. It serves as a linkage in going to the western part of the Province and the Region as well via the Olongapo-Gapan National Road. In terms of size, it ranks 10th among the 21 municipalities. It is located 6 kilometers from the city proper of San Fernando, the provincial capital of Pampanga, the nearest major urban center and the regional seat of government in Central

Luzon. Bacolor is a third class municipality that caters to 21 barangays. Bacolor has a total land area of 4,827 hectares (48.27 square kilometers). Land area is composed of 1,800 hectares agricultural, 281.62 hectares residential, 43 hectares are rivers, roads, utilities, idle, open and marsh land. The terrain of the town is generally flat composing of several islets isolating four inland barangays from its mainland. It is virtually enclosed by a diking system built by the National Government after the Mt. Pinatubo eruptions to protect neighboring towns from lahar flows. The Mega Dike encloses the Pasig-Potrero River, the Gugu Creek and nine barangays namely: Concepcion, Dolores, Duat, Maliwalu, Parulog, Potrero, San Antonio, and Sta. Barbara within the Mega Dike is the Transverse Dike (dike within the dike) built on the northern portion to lessen the impact of lahar flows in the lower portion of the municipality. Likewise, it will protect the Olongapo-San Fernando-Gapan Road, the only major road linking the provinces of Bataan and Zambales to other provinces in Luzon. On the lower end portion is the Tail Dike located in the boundaries of Sto. Tomas and Minalin enclosing eight barangays: Cabalantian, Cabambangan, San Vicente, Sta. Ines, Cabetican, Talba, Tinajero and Mesalipit. Other bodies of water that traverse Bacolor include Gugu Creek, Potrero Creek, San Antonio Creek and Banlic Creek. Prior to the lahar devastations, Bacolor is basically an agricultural area. Its land belongs to non-forest areas and has a flat terrain and a downward sloping area which was found out to be the result of lahar flows from the Mt. Pinatubo. Some portions are rich source of fine gravel and sand which are good raw materials for construction activities. Today, Bacolor's terrain is higher by 6.5 or more meters due to lahar that buried major portions of the municipality. It is traversed on the west portion by the Pasig-Potrero River where millions of tons of lahar flowed burying 18 of the 21 barangays in the town.

❖ **Total Land Area** - 7,110 hectares

Based on updated data the municipality's agricultural land is estimated at 5,331.197 hectares. Productive area consists about 2,453.50 hectares broken down as follows: Cropland/Corn/High Value crops: 1,255.20 has; Inland Fishpond: 198 has; Sugarcane area is estimated at 983 hectares and Orchard area: 215.30 hectares. As of date, residential and commercial areas have started to be redeveloped for ideal settlements and business purposes. About 120.3914 hectares of agricultural

lands have been reclassified in 2005-2015 for residential and commercial purposes. There still remain a total of 2,757.37 hectares buried under lahar deposits and waiting for rehabilitation.

Soil Classification: Angeles Fine Sand

Land Classification: Non –Forest with flat terrain and a downward sloping area

Land Area by Barangay: Total- 7,710 hectares

Barangay	Area (Hectares)
Balas	283.05
Cabalantian	991.09
Cabambangan	45.9
Cabetican	327.06
Calibutubut	387.16
Concepcion	245.00
Dolores	273.77
Duat	132.98
Macabacle	116.27
Mag;iman	105.53
Maliwalu	1,216.72
Mesalipit	164.93
Parulog	104.22
Potrero	501.10
San Antonio	572.68
San Vicente	224.13
Sta. Barbara	673.71
Sta. Ines	98.90
Talba	126.69
Tinajero	231.19

Population:

Community-based 39,460 (Philippine Statistics Authority 2015 Census)

Community-based 31,508 (NSO 2010)

Population Density: 946 (1990)

184 (1995)

227 (2000)

355 (2007)

No. of Households Community-based 6,916 (2014)

No. of Families Community-based 10,374 (2014)

Estimated Number of Informal Settlers by Barangay (As of August 2010)

BARANGAY	No. of Families	No. of Individuals	Location
1. Sta. Barbara	44	116	Western Mega Dike
2. Cabetican	316	1,264	Down streams near Cabetican Bridge
3. Macabacle	8	32	Along Macabacle Brgy Rd.
4. Cabalantian	31	124	Old PNR Line
5. San Vicente	21	84	Old PNR Line
	<u>420</u>	<u>1,620</u>	

Registered Voters 46,132 (As of May 15, 2017)

Literacy Rate 98%

❖ **Economic Activities/Manufacturing, Services, Agriculture, Aquaculture, Furniture**

❖ **Total No. of Farmers** 571 as of 2017

Livelihood : Craft, Livestock Production, Food Processing

Number of Registered Business by Category (As of December 2016):948

Contractor/Services	-	272
Manufacturer/Dealer/Distributor	-	57
Retailer/Wholesaler	-	404
Hotel/Recreation/Restaurants	-	91
Real Estate/Apartment	-	113
School/Institution	-	10
Power Plant	-	<u>1</u>
Total		948

20152016 2017

❖Total Income/Revenue:

Internal Revenue Allotment ₱69,914,828 ₱ 76,873,596 ₱ 94,196,553

Locally Sourced: ₱ 55,245,733.32 ₱ 138,159,697.86

❖Infrastructure and Utilities

a. Road Network 96.05 Kms.

National Roads: 6.6.3kms

1) Olongapo–Gapan Road: **3.3kms**

2) MacArthur Highway: **3.3kms**

Provincial Roads: 28.40kms

Municipal Roads: 1.70kms

Barangay Roads: 53.85kms

Mega Dike Access Road: 5.50 kms

b. Combined Length of Bridges: 497.696mtr

Name of Bridge	Length in Linear Meters
San Isidro Bridge	6.00
Sta. Barbara Bridge I	22.024
Sta. Barbara Bridge (Box Culvert) II	150.80
Parulog Bridge	22.024
Gugu Bridge	22.00
Banlic Bridge	22.02
Magliman Bridge	22.024
Cabetican Bridge I	150.00
Cabetican Bridge (Box Culvert) II	10.00
Gugu Bridge II	6.00
Cabalantian Box Culvert	6.00
Banlic Box Culvert	15.80
Maliwalu Bridge (Eastern portion of Mega Dike)	25.00
Cabalantian Bridge (inside barangay)	6.00
Cabetican Bridge (Box Culvert, inside barangay)	6.00
San Vicente Bridge (Box Culvert, inside barangay)	6.00
Tinajero-Talba Bridge	Nda (Damaged by Lahar)
Talba-Mesalipit Bridge	Nda (Damaged by Lahar)
San Antonio Box Culvert I	6.00
San Antonio Culvert II	6.00
San Antonio Box Culvert III (near Church)	Nda (Damaged by Lahar)
Dolores Bridge	Nda (Damaged by Lahar)
TOTAL	497.696

b. Telecommunication Facilities

PLDT

DIGITEL

MOBILE NETWORKS

c. Power Plant/Generator: Calibu Power Plant (Calibutbut)

d. Power and Energy Sources:

Pampanga Electric Cooperative II (PELCO II)

San Fernando Electric Lights and Power Corporation (SFELAPCO)

Angeles Electric Company (AEC)

Number of Household Connections (PELCO II) – 2,288

e. Water Sources:

Level III – (Local Water and Utilities Administration)

Level II – (Deep wells)

Number of Facilities by Type

Public Deep Wells - 12

Private Deep Wells - 2,618

Level I - 755

Level III - 2,242

f. Health Facilities

Health Centers – Four (4)

Location:

1. Cabambangan Health Center
2. Rural Health Unit, San Isidro, Bacolor

Day Care Centers	–	Thirty (30)
Community-based:	–	Eight (8)
Resettlement-based:	–	Twenty-two (22)

Barangay Health Stations	–	Sixteen (16)
Community Based	–	Seven (7)
Resettlement Based	–	Nine (9)

Public Hospital -	Ricardo P. Rodriguez Memorial Hospital
	Cabambangan, Bacolor, Pampanga

g. Public Structure.

Public Market	Bacolor New Public Market
	Bacolor Evacuation Center
	Day Care & Adult Center

h. Educational Institutions (Community-based)

- Don Honorio Ventura Technological State University
- Bacolor High School
- Don Bosco Academy

- 10 Elementary Schools (Bacolor E/S, Cabetican E/S, - Cabalantian E/S, Eliseo Belen E/S, San Isidro E/S, Calibutbut E/S, Sta. Barbara E/S and Tinajero E/S)
- Don Antonio Lee Chi UanInteg Sch. San Antonio Proper E/S)
- Isidrian Academy
- San Isidro High School
- Blessed Trinity Academy
- San Lorenzo Ruiz Center for Studies
(Extension Campus)

i. Other Facilities

Bacolor Gymnasium, Bacolor Evacuation Center

j. Accommodations/Hotels, Resorts & Restaurants

- | | |
|--|---|
| 1. King's Royal Hotel and Leisure Park | -Macabacle, Bacolor, Pampanga |
| 2. Villa Hermaria Resort | - Cabetican, Bacolor, Pampanga |
| 3. Jerlen's Farm & Resort | - San Isidro, Bacolor, Pampanga |
| 4. All Seasons Resort | -Calibutbut, Bacolor, Pampanga |
| 5. St. Agnes Resort | - Sta. Ines, Bacolor, Pampanga |
| 6. Angeles Villas & Mini Resort | - San Vicente, Bacolor, Pampanga |
| 7. Diaspora Resort | - Sta. Barbara, Bacolor, Pampanga |
| 8. Villa Pajita Resort | - Cabetican, Bacolor, Pampanga |
| 9. Mula de Leticia Bed & Breakfast | - Cabalantian, Bacolor, Pampanga |
| 10. EB Farm Resort | - San Isidro, Bacolor, Pampanga |
| 11. Destiny Drive Inn | - San Vicente, Bacolor, Pampanga |
| 12. Valle Verde Lodge & Restaurant | - Sta. Barabara, Bacolor, Pampanga |
| 13. ApagMarangle Restaurant | - Sta. Barbara, Bacolor, Pampanga |
| 14. KensySamgyupsal | - San Vicente, Bacolor, Pampanga |
| 15. Mundang Seafood and Restaurant | - Inside King's Royal Hotel, Macabacle,
Bacolor, Pampang |

k. Subdivisions

- | | |
|---|--------------------------------------|
| 1. Holy Angel Village–Calibutbut | 11. St. Orly–Calibutbut |
| 2. Trinidad Village–Calibutbut | 12. La Hacienda–Cabalantian |
| 3. Villa Lourdes Subdivision – San Isidro | 13. San Isidro Subd. – San Isidro |
| 4. Northbreeze - Calibutbut | 14. Xeveral & II–Calibutbut |
| 5. Vellagio Real –Calibutbut | 15. West CavernRidge – San Isidro1 |
| 6. Hampton Orchard /Fil Invest–Calibutbut | 16. Westville Homes - Cabalantian |
| 7. Havana I & II Residences - San Isidro | 17. Solana Country Homes– San Isidro |
| 8. SplenderosaSubd. –Cabalantian | 18. La Tierra Solana - Cabalantian |
| 9. La Primavera Subd. – San Isidro | 19. Don Bosco Village - Cabalantian |
| 10. Asberry Creek/Filinvest- Calibutbut | 20. St. Dominic – San Vicente |
| | 21. Westville Homes - Cabalantian |

❖Real Estate (cost per square meter)

1. Along Olongapo - Gapan Road (Macabacle and Cabalantian)
 - a. P 2,800 – P 3,500

2. Along Olongapo–Gapan Road
(Cabalantian, San Vicente, Parulog, Cabetican, Sta. Barbara)
 - a. Left side going to Guagua
P 1,500 - P 2,800
 - b. Right side going to Guagua
P 1,200 – P 1,800

3. Along National Road (MacArthur Highway)
 - a. Cabalantian
P 1,800 – P 2,800

- b. San Vicente
P 1,500 – P 2,500
- c. Poblacion
P 2,500 – P 3,500
- d. Sta. Ines and Cabetican
P 1,800 – P 2,500

4. Calibutbut

- a. from Paning's Butong Pakwan along Fil-Am Road
P 3,000 – P 4,000
- b. Inside Industrial area
P 3,500 – P 4,000
- c. Vicinity of Industrial Area
P 1,500 – P 2,500

❖ Transportation

1. Public Utility Jeepneys (PUJ's)
2. Motorized Tricycles

❖ Tourist Destinations

1. San Guillermo Church
2. Archdiocesan Shrine of Our Lady of Lourdes in Cabetican
3. Don Honorio Ventura Technological State University
(Oldest Vocational School in the Far East)
4. Historical Monuments and Markers
5. Resorts & Hotels

❖ **Tourist Arrivals**

❖ **Average Tourist Guests as of 2017**

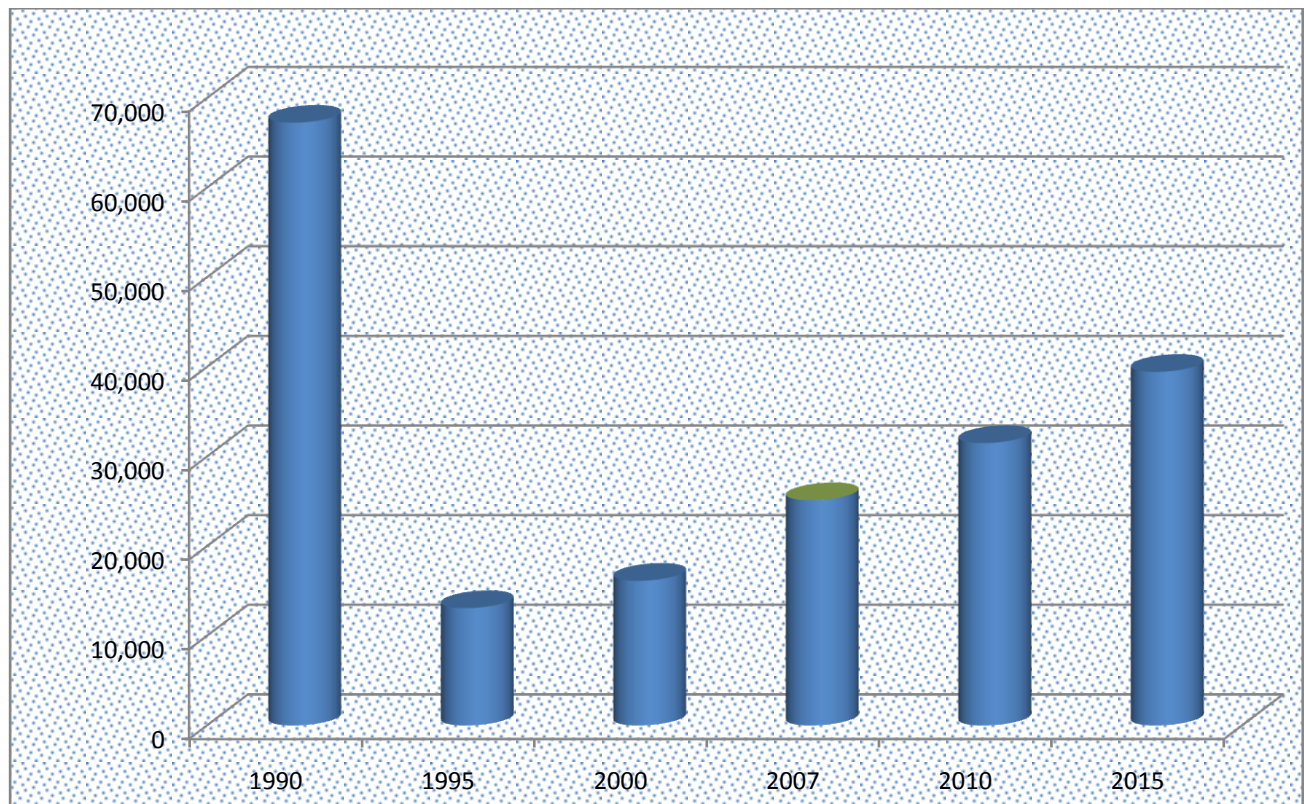
January:	Local: 1,067	Foreigners: 264
February:	Local: 914	Foreigners: 125
March:	Local: 12,337	Foreigners: 475
April:	Local: 18,755	Foreigners: 755
May:	Local: 4,815	Foreigners: 237
June:	Local: 2,170	Foreigners: 205

❖ **Cultural/Religious Festivities**

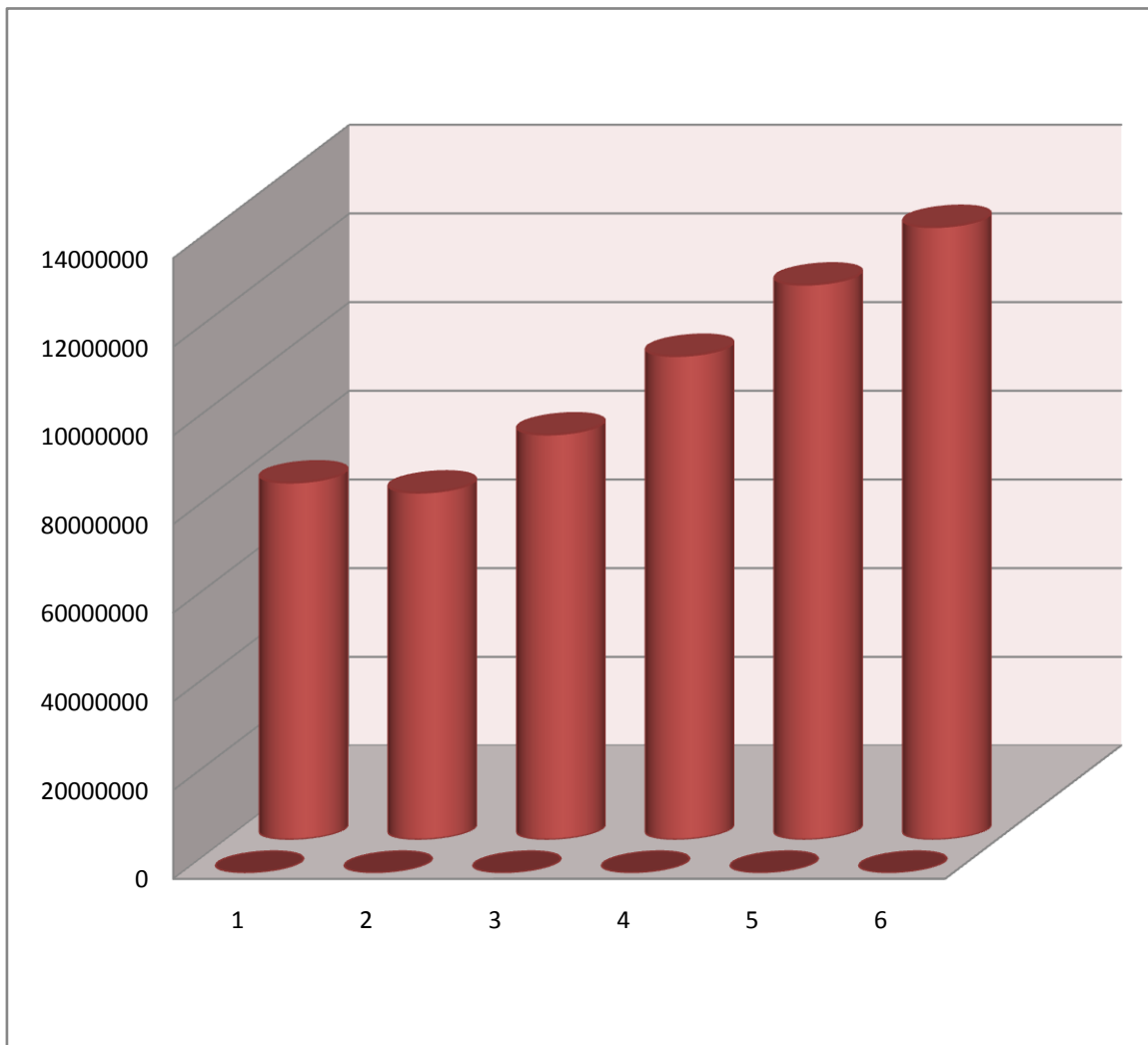
1. La Naval Baculud (every 3rd Sunday of November)
2. Holy Week (Palm Sunday / “Salubong”, Holy Wednesday, Good Friday, & Easter Sunday Processions)
3. Feast of San Guillermo (Feb. 10)
4. Feast of Our Lady of Lourdes (Feb. 11)
5. Feasts of Barangay Patrons

POPULATION TREND MUNICIPALITY OF BACOLOR

1990-1995-2000-2007-2010-2015



MUNICIPAL INCOME LEVEL 2011-2015



2011 – 80,506,371.29

2012 – 78,238,762.92

2013 – 91,348,955.30

2014 – 109,067,191.13

2015 – 125,160,561.32

2016 – 138,159,697.86

Road Network

Municipality of Bacolor

National Road 6.60 Kms



3.30 (Mac Arthur Highway)
(Sn.Fernando-Guagua-Lubao Rd.)

3.30 (Olongapo-Gapan Rd./Jose Abad Santos Ave.)

Provincial Road 28.40 Kms.



Municipal Road 1.70 Kms.



Barangay Road 53.85 Kms



TOTAL 90.55 Kms.